

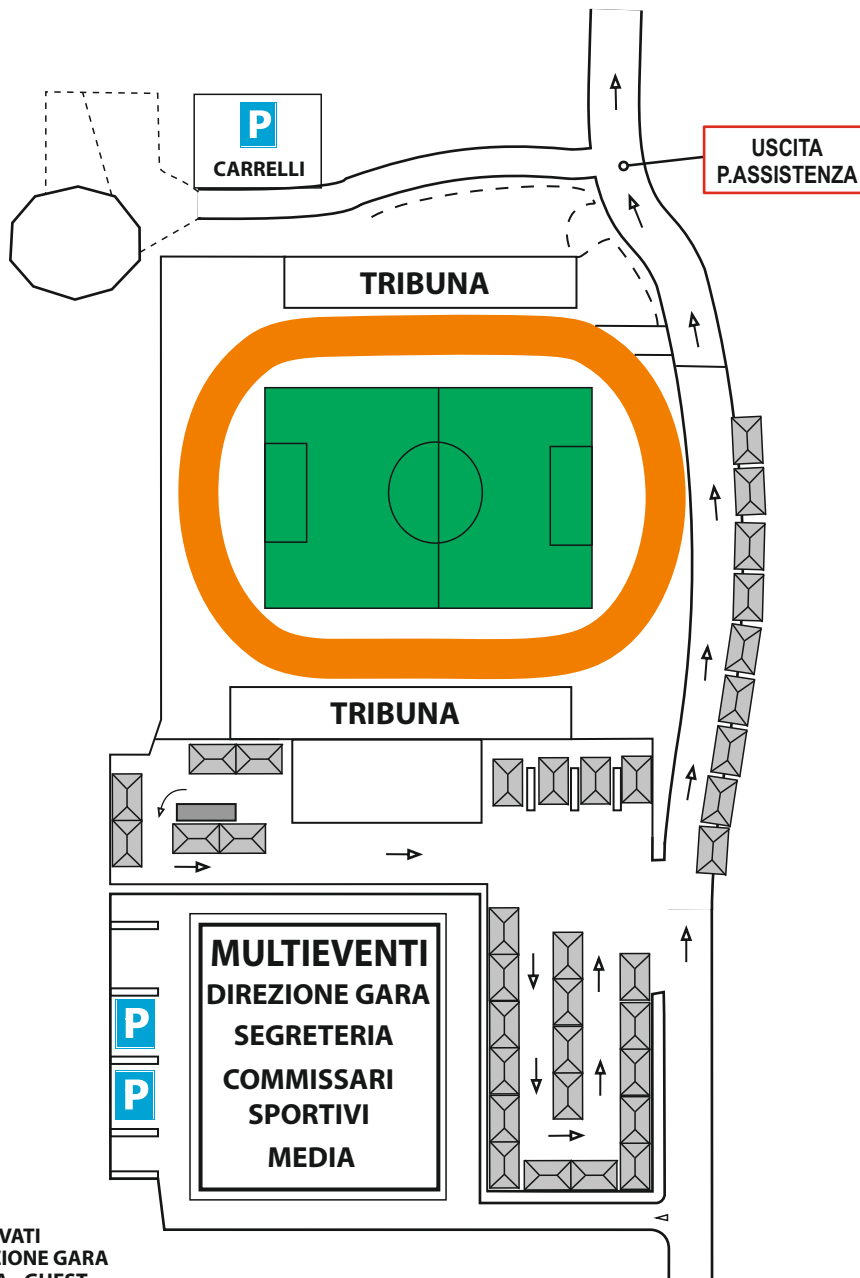



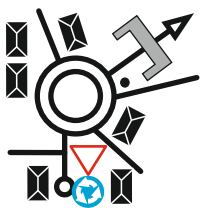

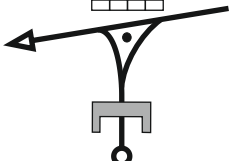

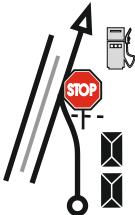
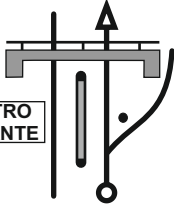
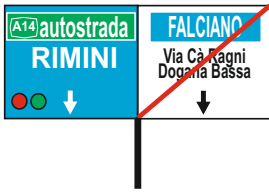
**CERIMONIA
DI PARTENZA
V.LE CECCARINI
RICCIONE**


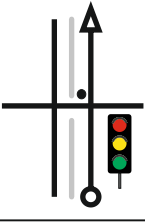

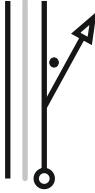

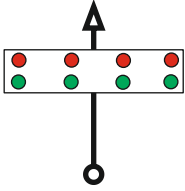


**PERCORSO
SAN MARINO
RICCIONE
SAN MARINO**

SAN MARINO - MULTIEVENTI S.D.

PARCO ASSIETENZA MULTIEVENTI


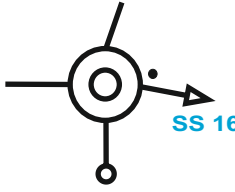
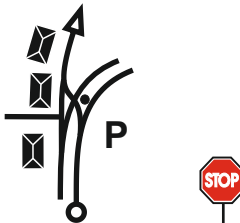
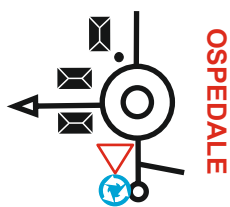
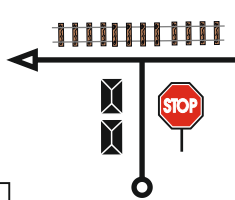


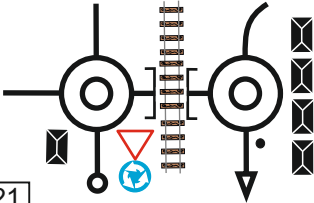
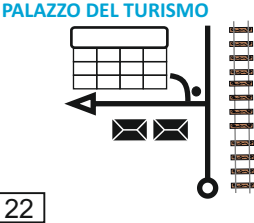


Distanza		Direzione	A T	Informazioni	Distanza regressiva
Totale	Parziale				
0,00	0,00	 STADIO		<p>USCITA PARCO ASSISTENZA</p> <p>N 43 58 17 - E 12 28 43</p>	23,87
0,31	0,31	 AZZURRO			23,56
0,46	0,15				23,41
0,66	0,20				23,21
1,13	0,47	 CENTRO ATLANTE			22,74


Distanza		Direzione	A T	Informazioni	Distanza regressiva
Totale	Parziale				
1,92	0,79			CONFINE DI STATO	21,95
11,44	9,52				12,43
11,66	! 0,22				12,21
11,94	0,28			A14 RIMINI SUD	11,93
12,05	! 0,11				11,82

Distanza		Direzione	A T	Informazioni	Distanza regressiva
Totale	Parziale				
19,99	!!! 7,94	11 		• RICCIONE ↓	3,88
20,56	0,57	12 		USCITA A14 RICCIONE TICKET € 0,70	3,31
20,66	! 0,10	13 		• RICCIONE SCACCIANO MISANO MONTE * RIMINI → CATTOLICA →	3,21
21,10	0,44	14 		• CENTRO ☉ →	2,77
21,30	0,20	15 		• RIMINI → CATTOLICA →	2,57

0,34

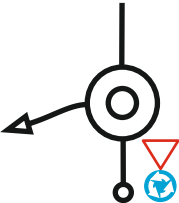
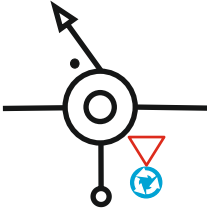
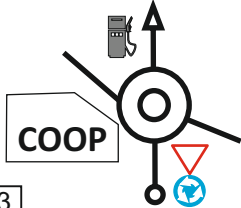
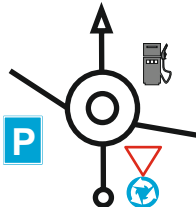
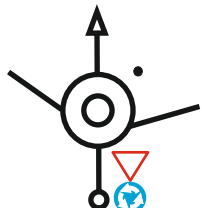
Distanza		Direzione	A T	Informazioni	Distanza regressiva
Totale	Parziale				
21,64	0,34	 <p>16</p>			2,23
21,95	0,31	 <p>17</p>		<ul style="list-style-type: none"> PESARO → 	1,92
22,08	0,13	 <p>18</p>		<ul style="list-style-type: none"> MISANO ADRIATICO → CATTOLICA → 	1,79
22,35	0,27	 <p>19</p>		<ul style="list-style-type: none"> CATTOLICA → RIMINI → <p>VIALE CECCARINI</p>	1,52
23,04	0,69	 <p>20</p>			0,83

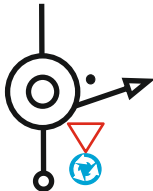
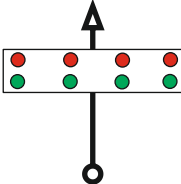


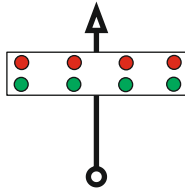
Distanza		Direzione	A T	Informazioni	Distanza regressiva
Totale	Parziale				
23,45	!! 0,41			<ul style="list-style-type: none"> VIALE CATULLO 	0,42
23,74	! 0,29	<p>PALAZZO DEL TURISMO</p> 		<ul style="list-style-type: none">  VIALE FOGAZZARO VIALE VIRGILIO 	0,13
23,87	0,13			<p>ATTENERSI ALLE DISPOSIZIONI DEI COMMISSARI</p>	0,00



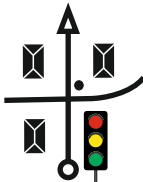


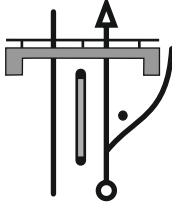




Distanza		Direzione	Informazioni	Distanza regressiva
Totale	Parziale			
0,00	0,00	<p>1</p>	<p>CERIMONIA DI PARTENZA</p> <p>N 44 00 10 - E 12 39 28</p>	25,32
0,02	0,02	<p>2</p>	<p>V.LE DANTE</p>	25,30
0,29	0,27	<p>3</p>	<p>V.LE PARINI</p>	25,03
0,42	0,13	<p>4</p>	<p>V.LE D'ANNUNZIO</p> <p>VIA BELLINI</p> <p>A14 autostrada</p> <ul style="list-style-type: none"> ← carabinieri ← polizia stradale <p>1 RIST. KALAMARO</p>	24,90
0,59	0,17	<p>5</p>		24,73


Distanza		Direzione	A T	Informazioni	Distanza regressiva
Totale	Parziale				
0,66	0,07	<p>6</p>		<p>★ ←(A14) autostrada</p>	24,66
0,69	0,03	<p>7</p>		<p>• autostrada(A14)→</p>	24,63
0,81	0,12	<p>8</p>		<p>VIA MILLE</p>	24,51
1,28	0,47	<p>9</p>		<p>V.LE CECCARINI</p> <p>• RIMINI →</p> <p>• autostrada(A14)→</p>	24,04
1,43	0,15	<p>10</p>		<p>• Via V. Emanuele</p>	23,89

Distanza		Direzione	A T	Informazioni	Distanza regressiva
Totale	Parziale				
1,74	! 0,31				23,58
		11			
2,36	! 0,62			<ul style="list-style-type: none"> • autostrada (A14) → 	22,96
		12			
2,70	0,34				22,62
		13			
3,01	0,31				22,31
		14			
3,23	0,22			<ul style="list-style-type: none"> • ↑ (A14) autostrada ↑ CORIANO 	22,09
		15			

Distanza		Direzione	A T	Informazioni	Distanza regressiva
Totale	Parziale				
3,64	! 0,41	 16		<ul style="list-style-type: none"> • autostrada A14 → 	21,68
3,77	0,13	 17		<p>A14 RICCIONE</p>	21,55
3,87	! 0,10	 18		<ul style="list-style-type: none"> • ANCONA BOLOGNA → 	21,45
11,99	!! 8,12	 19		<ul style="list-style-type: none"> • RIMINI SUD ↓ 	13,33
12,59	0,60	 20		<p>USCITA A14 RIIMINI SUD</p> <p>TICKET € 0,70</p>	12,73

Distanza		Direzione	A T	Informazioni	Distanza regressiva
Totale	Parziale				
12,67	! 0,08	SS 72 		<ul style="list-style-type: none"> REPUBLICA SAN MARINO  	12,65
13,39	0,72			<ul style="list-style-type: none">  SAN MARINO 	11,93
22,92	9,53	RSM CONFINE 		SAN MARINO	2,40
23,45	0,53				1,87
24,05	0,60	 TRONY 		<ul style="list-style-type: none"> autostrada 12 (A14) → RIMINI 13 → 	1,27

Distanza		Direzione	A T	Informazioni	Distanza regressiva
Totale	Parziale				
24,95	! 0,90	<p>26</p>		<ul style="list-style-type: none"> stadio → Centro Sportivo → Multieventi → <p style="text-align: right;">→</p>	0,37
25,27	0,32	<p>27</p>		<ul style="list-style-type: none"> Via Rancaglia CENTRO SPORTIVO → MULTIEVENTI → 	0,05
25,32	0,05	<p>28</p>		<p>N 43 58 11 - E 12 28 32</p>	0,00



SAN MARINO - MULTIEVENTI S.D.

PARCO ASSIETENZA MULTIEVENTI



P

RISERVATI
DIREZIONE GARA
MEDIA - GUEST